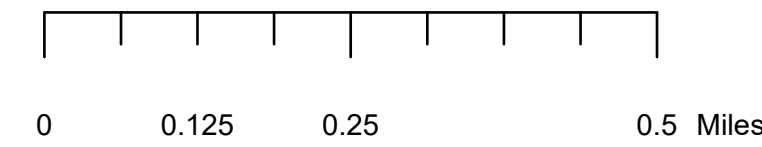


Voting Districts

-  District 1 - Tradrick McCoy
-  District 2 - KaShamba Miller-Anderson
-  District 3 - Shirley D. Lanier
-  District 4 - Julia Botel
- District At Large - Douglas Lawson
- Mayor - Ronnie L. Felder








City of Riviera Beach, Florida



Voting Districts Map

Base Map Features

-  CRA Boundary
-  City Boundary
-  Roads
-  Railroad Lines
-  Parcels

Map updated on June 2016 by:
 City of Riviera Beach Community Development Department
 Source for Voting Districts and Railroads:
 City of Riviera Beach Community Development Department
 Source for Street Centerlines and Parcels:
 Palm Beach County Information Systems Services. The GIS Data used to create this map is property of Palm Beach County, Florida Copyright 2007. All rights reserved. Any use of Palm Beach County GIS Data is subject to a license agreement and the data and map disclaimer found on the bottom right hand corner of this map.

Data and Map Disclaimer: The Data is provided as is without warranty or any representation of accuracy, timeliness or completeness. The burden for determining accuracy, completeness, timeliness, merchantability and fitness for use or the appropriateness for use rests solely on the requester. The City of Riviera Beach and Palm Beach County make no warranties, expressed or implied, as to the use of the Data. There are no implied warranties of merchantability or fitness for a particular purpose. The requester acknowledges and accepts the limitations of the Data, including the fact that the Data is dynamic and is in a constant state of maintenance, correction, and update.

